


SEE SHEET
2 of 3 →

Hollywood Community Plan Implementation Overlay (CPIO) Subareas

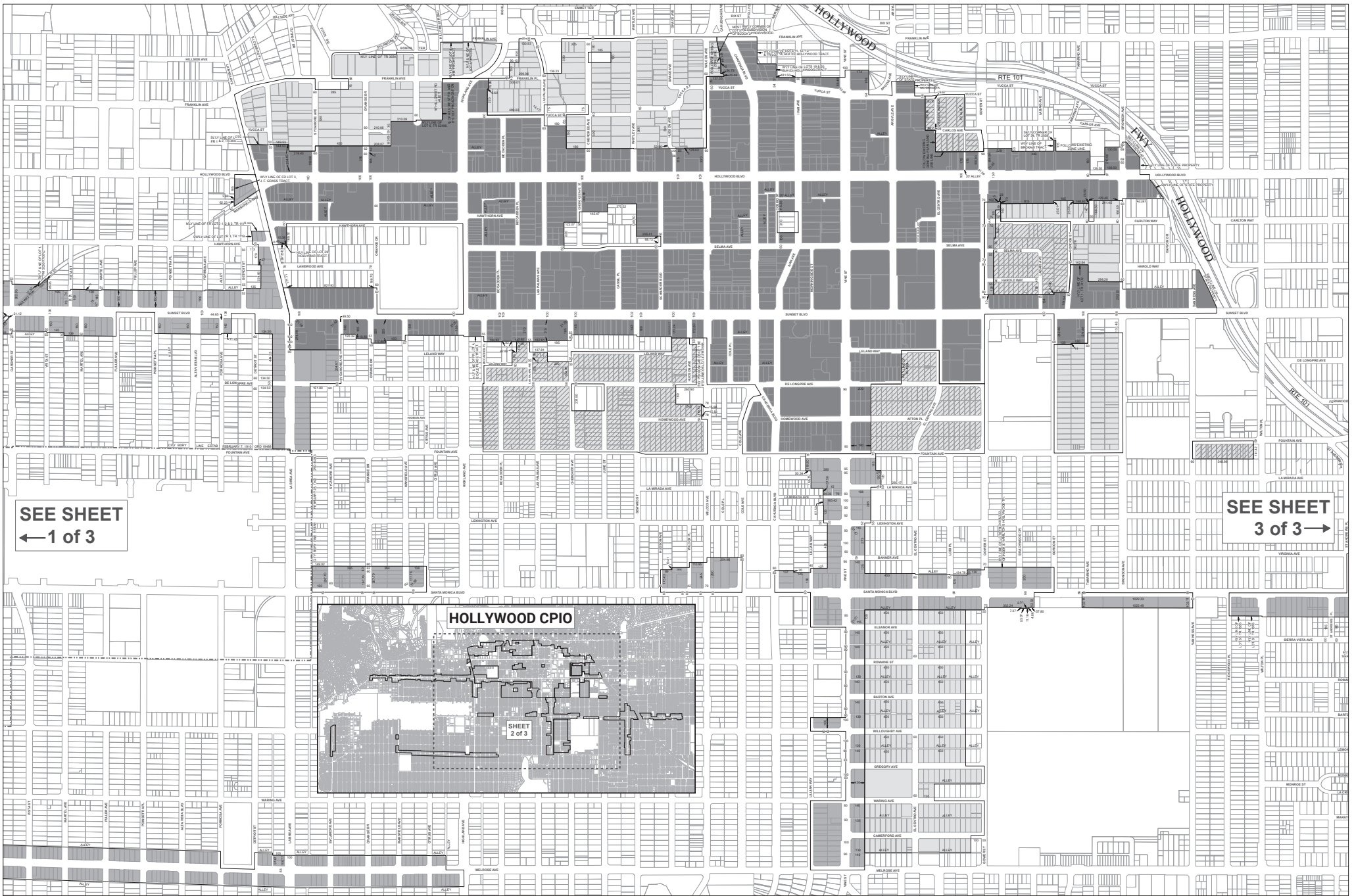
- Regional Center
- Corridors
- Multi-family Residential
- Character Residential

THIS ORDINANCE ESTABLISHES THE BOUNDARIES FOR THE HOLLYWOOD COMMUNITY PLAN IMPLEMENTATION OVERLAY (CPIO) DISTRICT.



SHEET
1 of 3






Hollywood Community Plan Implementation Overlay (CPIO) Subareas

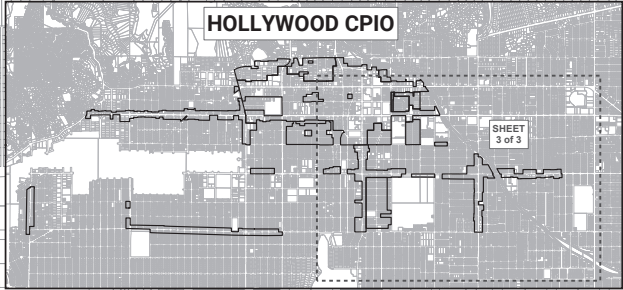
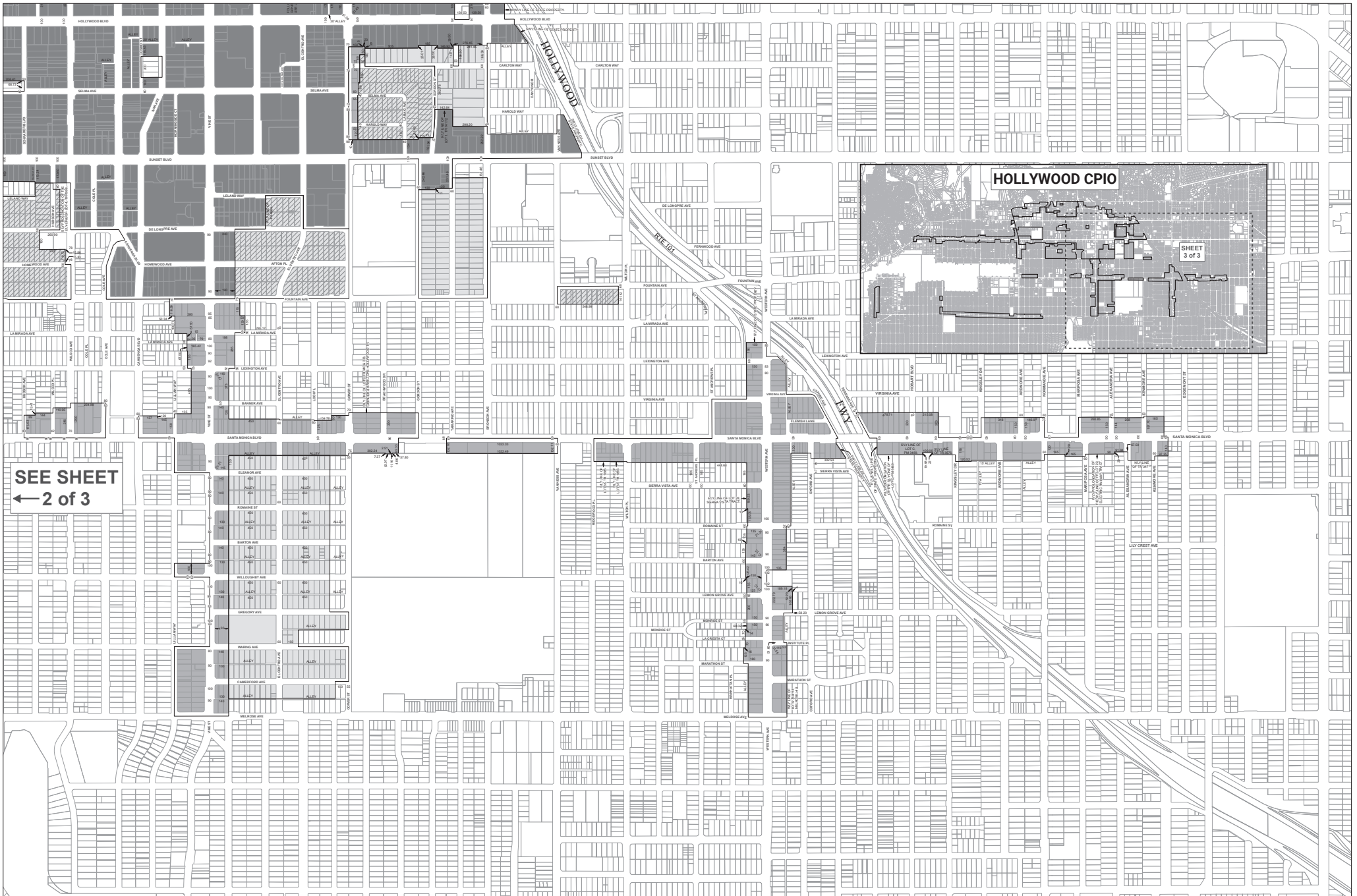
- Regional Center
- Corridors
- Multi-family Residential
- Character Residential

THIS ORDINANCE ESTABLISHES THE BOUNDARIES FOR THE HOLLYWOOD COMMUNITY PLAN IMPLEMENTATION OVERLAY (CPIO) DISTRICT.



**SHEET
2 of 3**






SEE SHEET
← 2 of 3

Hollywood Community Plan Implementation Overlay (CPIO) Subareas

- Regional Center
- Corridors
- Multi-family Residential
- Character Residential


THIS ORDINANCE ESTABLISHES THE BOUNDARIES FOR THE HOLLYWOOD COMMUNITY PLAN IMPLEMENTATION OVERLAY (CPIO) DISTRICT.



**SHEET
3 of 3**



Figure I-2: Hollywood CPIO Subareas

Metro Rail System
 Metro B Line Station

Regional Center Subareas
 RC1A
 RC1B
 RC2
 RC3

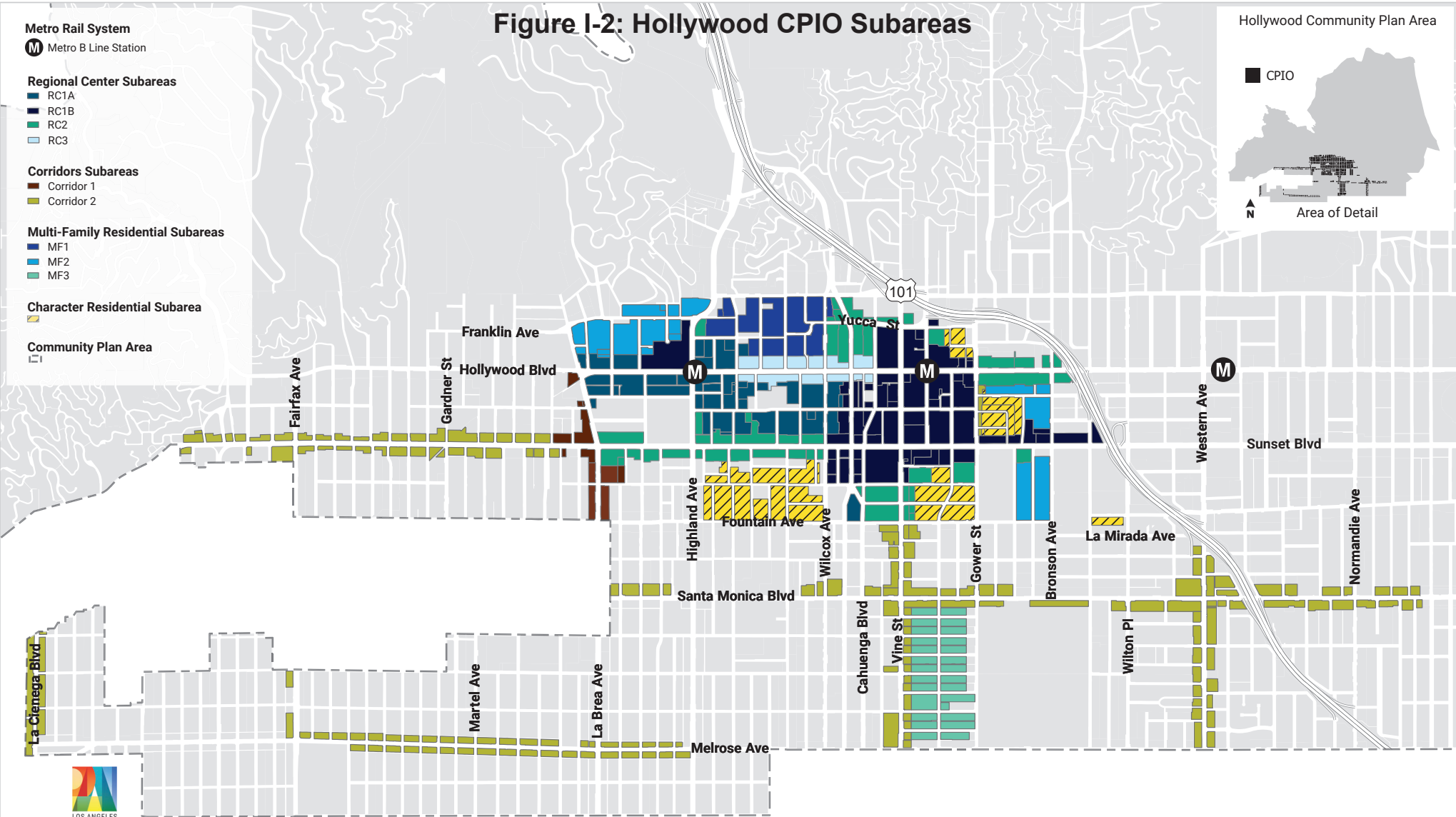
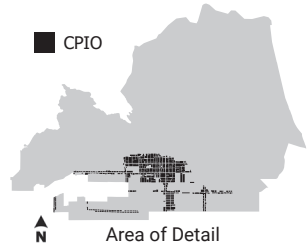
Corridors Subareas
 Corridor 1
 Corridor 2

Multi-Family Residential Subareas
 MF1
 MF2
 MF3

Character Residential Subarea

Community Plan Area

Hollywood Community Plan Area



0 0.25 0.5
 Miles